Zoning Resolution

THE CITY OF NEW YORK
Eric Adams, Mayor

CITY PLANNING COMMISSION
Daniel R. Garodnick, Chair

Appendix B

File generated by https://zr.planning.nyc.gov on 6/25/2023

Appendix B - Daylight Evaluation Charts

LAST AMENDED
8/9/2017

(8/26/92)

Chart 1. Daylight Evaluation Diagram - 60 Foot Street (81-B1L&R)

(A high resolution PDF of this chart is available at http://www1.nyc.gov/site/planning/zoning/graphic-files.page)

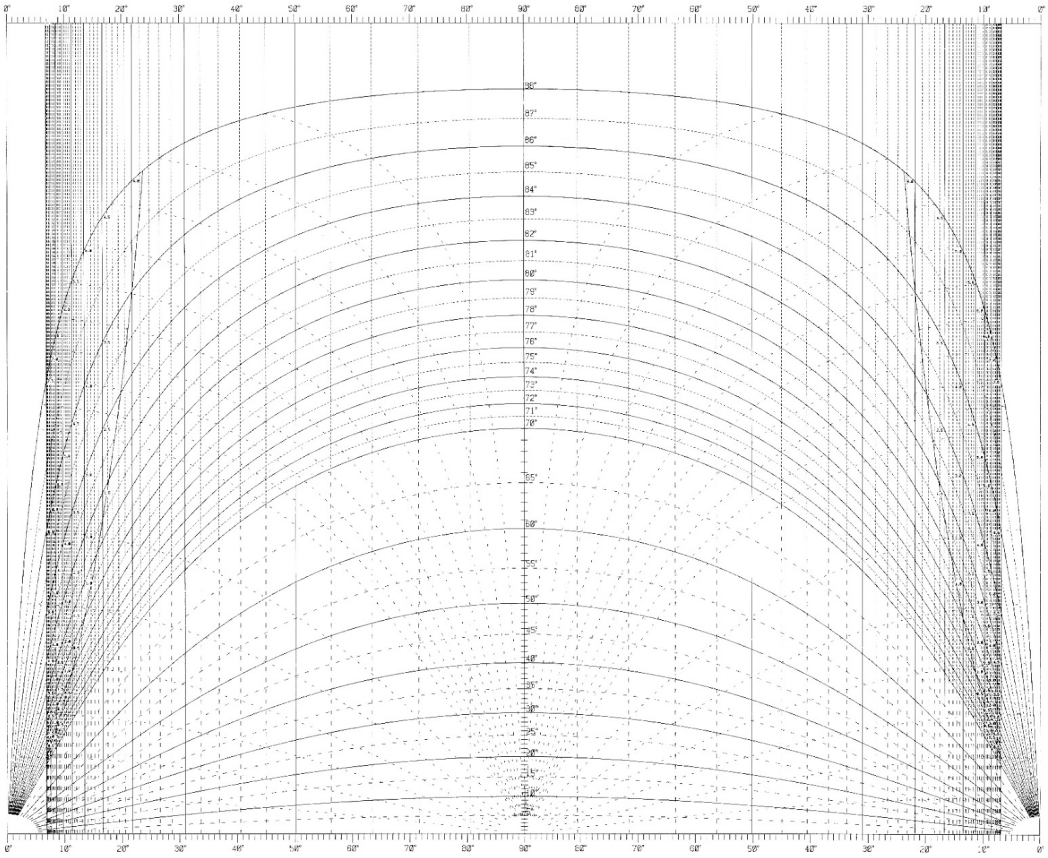

Daylight Evaluation Diagram, 60 Foot Street

(8/26/92)

Chart 2. Daylight Evaluation Diagram - 75 & 80 Foot Streets (81-B2L&R)

(A high resolution PDF of this chart is available at http://www1.nyc.gov/site/planning/zoning/graphic-files.page)

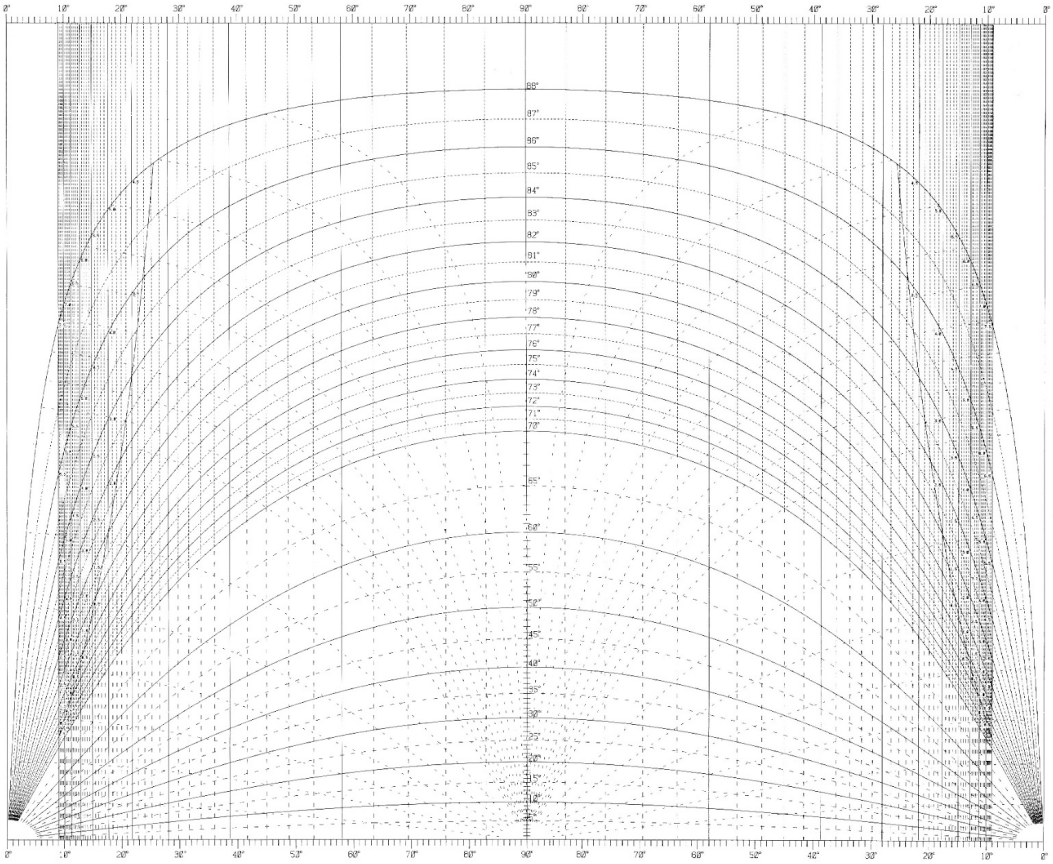

Daylight Evaluation Diagram, 75 and 80 Foot Street

(8/26/92)

Chart 3. Daylight Evaluation Diagram - 100 or more Foot Streets (81-B3L&R)

(A high resolution PDF of this chart is available at http://www1.nyc.gov/site/planning/zoning/graphic-files.page)

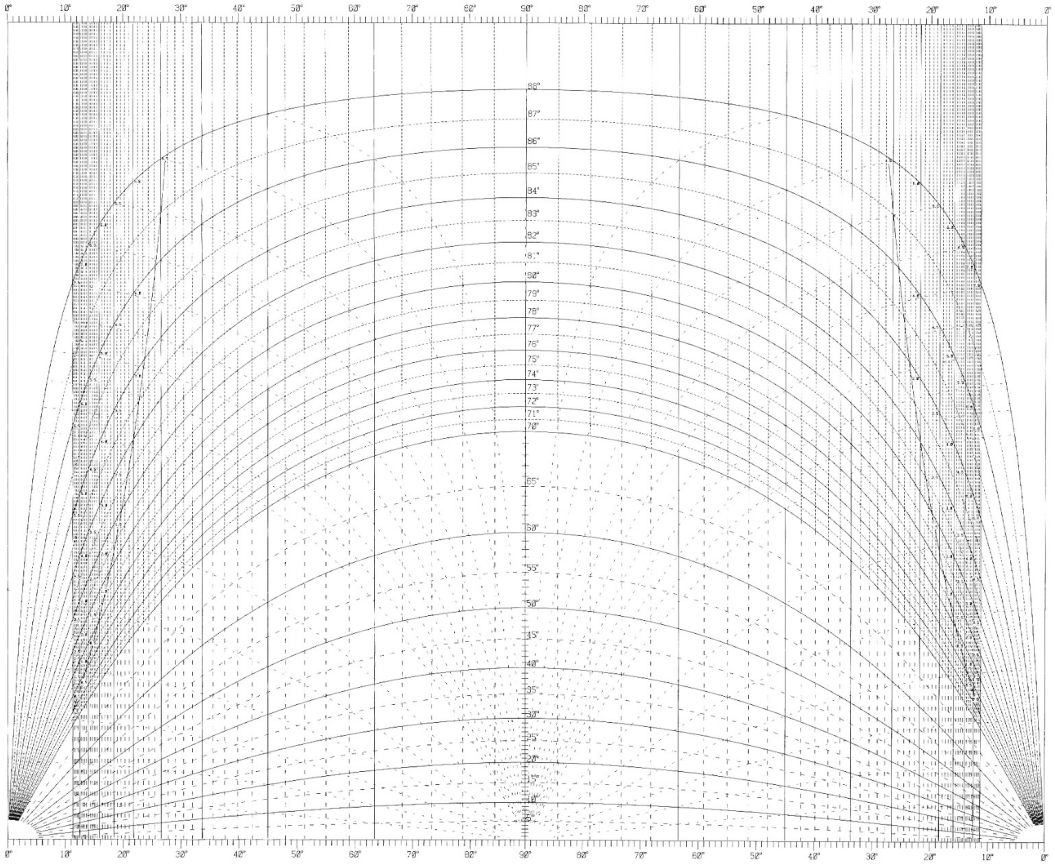

Daylight Evaluation Diagram, 100 or More Foot Street

(8/9/17)

Chart 4. Daylight Evaluation Diagram Park Avenue - 140 Foot Street (81-B4L&R)

(A high resolution PDF of this chart is available at http://www1.nyc.gov/site/planning/zoning/graphic-files.page)

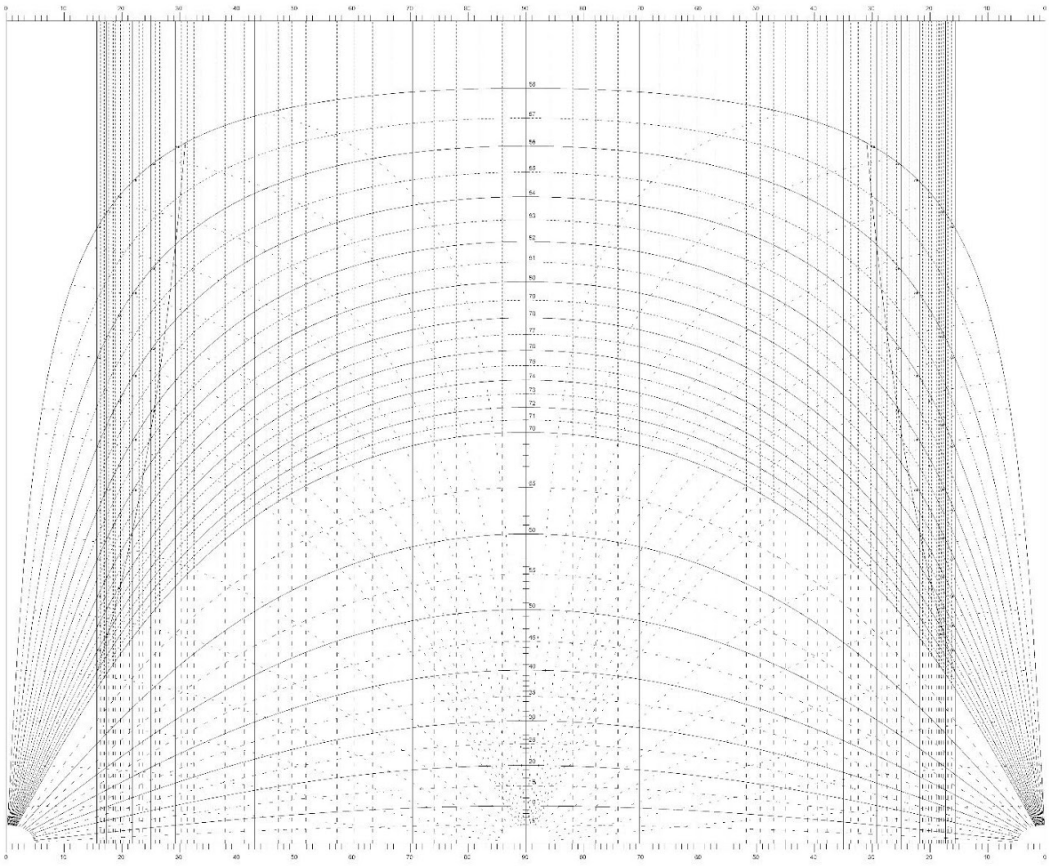

DAYLIGHT EVALUATION DIAGRAM - 140 FOOT STREET

Daylight Evaluation Diagram, Park Avenue