



Zoning Resolution

THE CITY OF NEW YORK

Eric Adams, Mayor

CITY PLANNING COMMISSION

Daniel R. Garodnick, Chair

Appendix A

File generated by <https://zr.planning.nyc.gov> on 3/31/2025

Appendix A - FRESH Food Store Designated Areas

LAST AMENDED 12/15/2021

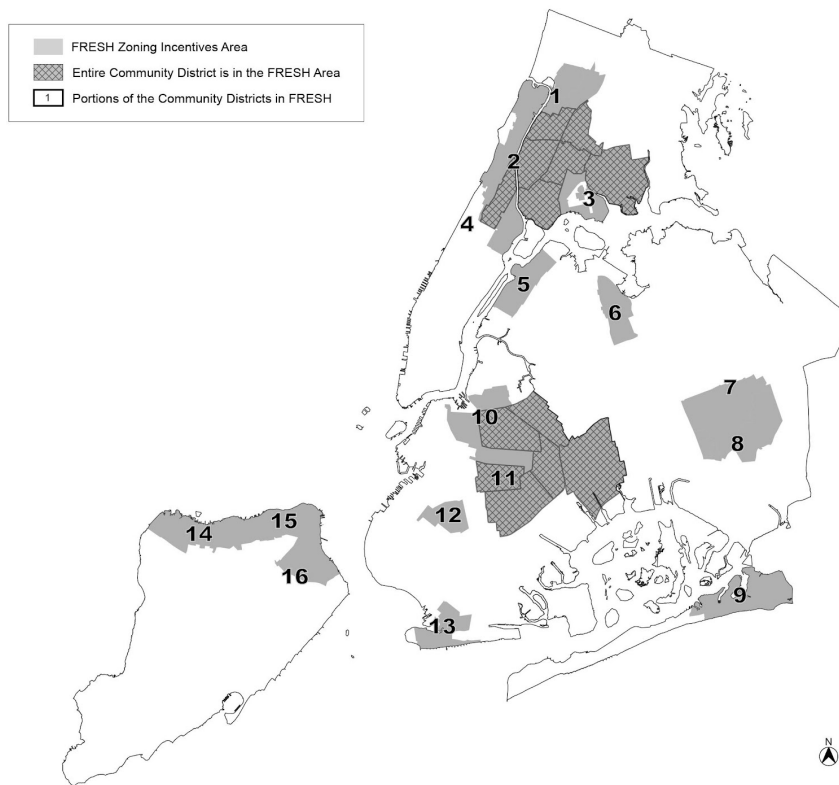
#FRESH food store# designated areas are:

all of Manhattan Community District 10;

all of Bronx Community Districts 1, 4, 5, 6, 7 and 9; and

all of Brooklyn Community Districts 3, 4, 5, 9, 16 and 17.

Portions of other Community Districts are shown on Maps 1 through 16 in this Appendix A.



FRESH Map 2

FRESH 1 Area FRESH Expansion Area



FRESH Map 3

■ FRESH 1 Area

▨ FRESH Expansion Area



FRESH Map 4

FRESH 1 Area FRESH Expansion Area



FRESH Map 5

FRESH 1 Area **FRESH Expansion Area**

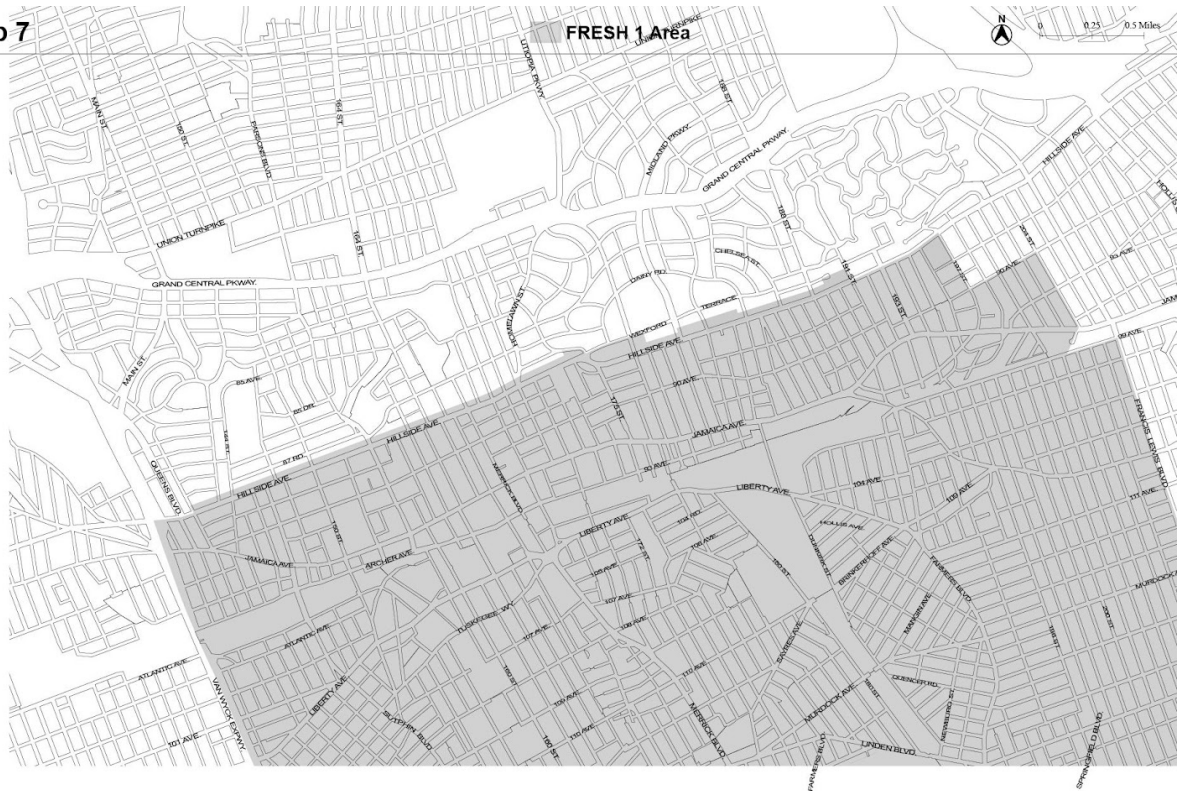


FRESH Map 6

 FRESH Expansion Area



FRESH Map 7



FRESH Map 8

■ FRESH 1 Area ▨ FRESH Expansion Area




FRESH Map 9

 FRESH Expansion Area



FRESH Map 10

FRESH 1 Area FRESH Expansion Area



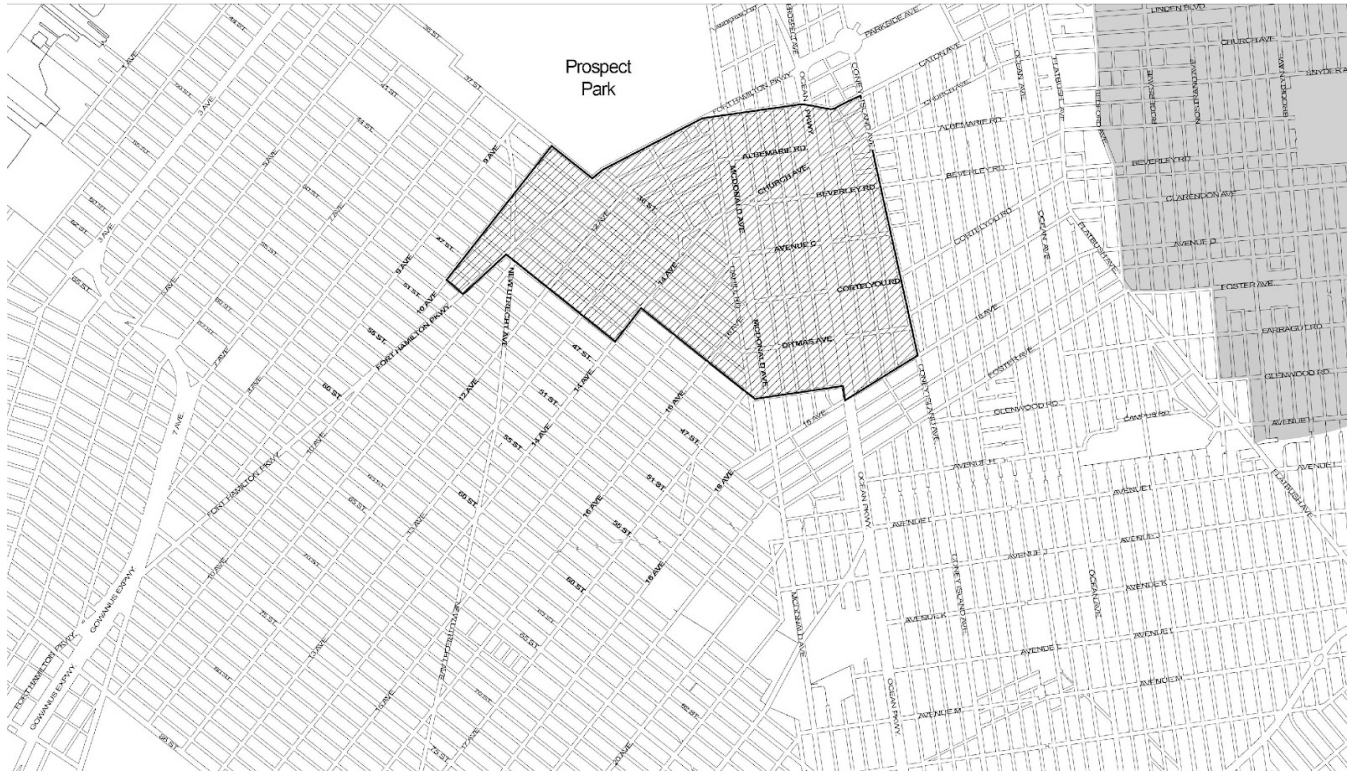
FRESH Map 11

FRESH 1 Area FRESH Expansion Area




FRESH Map 12

FRESH 1 Area FRESH Expansion Area



FRESH Map 13

 FRESH Expansion Area



FRESH Map 14

 FRESH Expansion Area



FRESH Map 15

 FRESH Expansion Area



FRESH Map 16

 FRESH Expansion Area



