



Zoning Resolution

THE CITY OF NEW YORK
Zohran K. Mamdani, Mayor

CITY PLANNING COMMISSION
Sideya Sherman, Chair

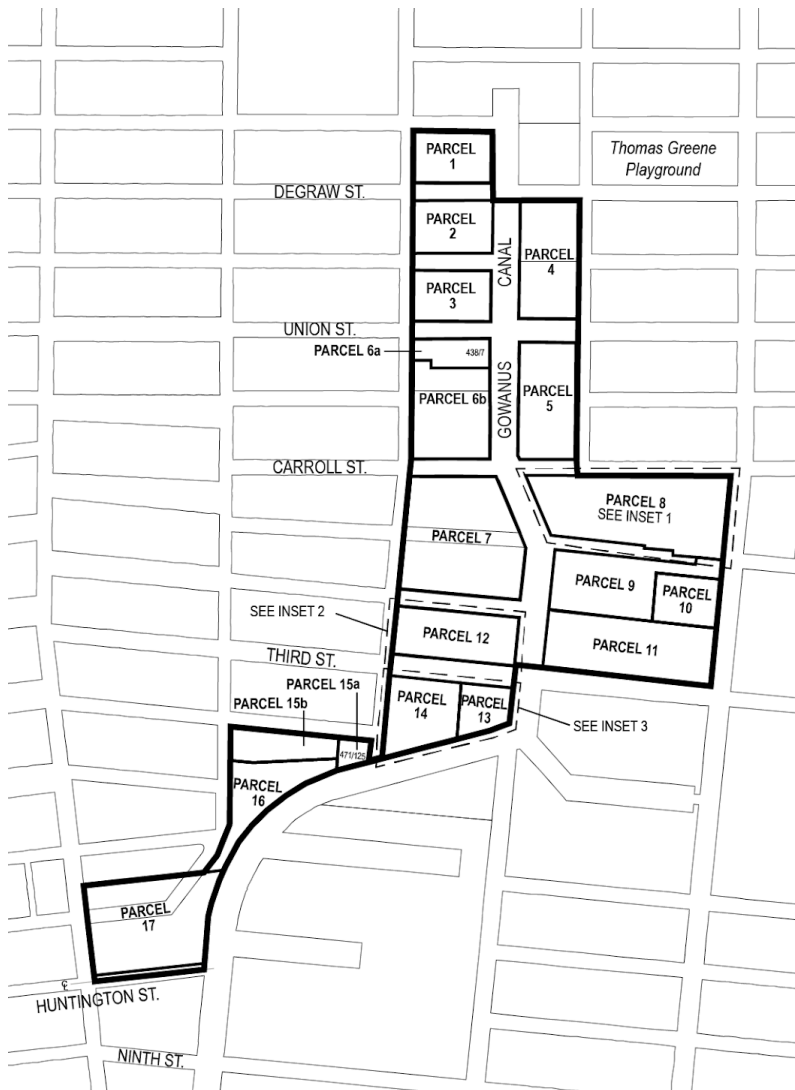
Appendix B

File generated by <https://zr.planning.nyc.gov> on 6/19/2026

Appendix B - Gowanus Canal Waterfront Access Plan

LAST AMENDED 11/23/2021

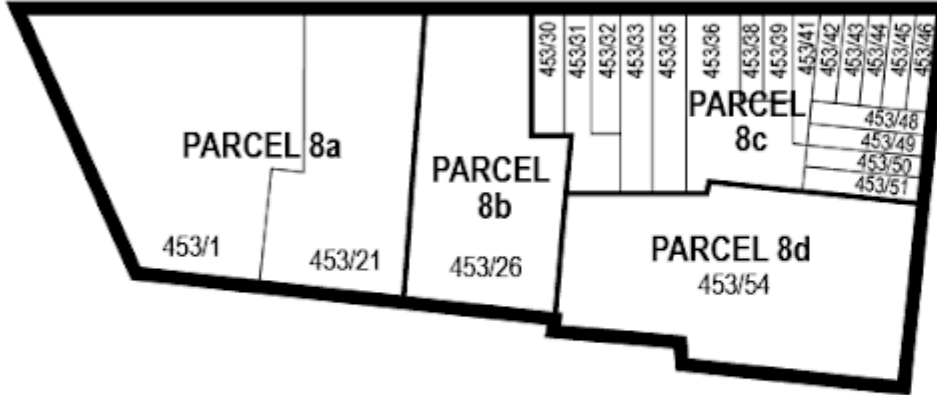
Map 1: Parcel Designation (11/23/21)



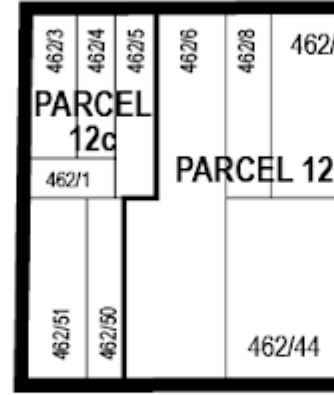
- Waterfront Access Plan boundary
- Parcel line
- 453/40 Tax block / lot number



INSET 1

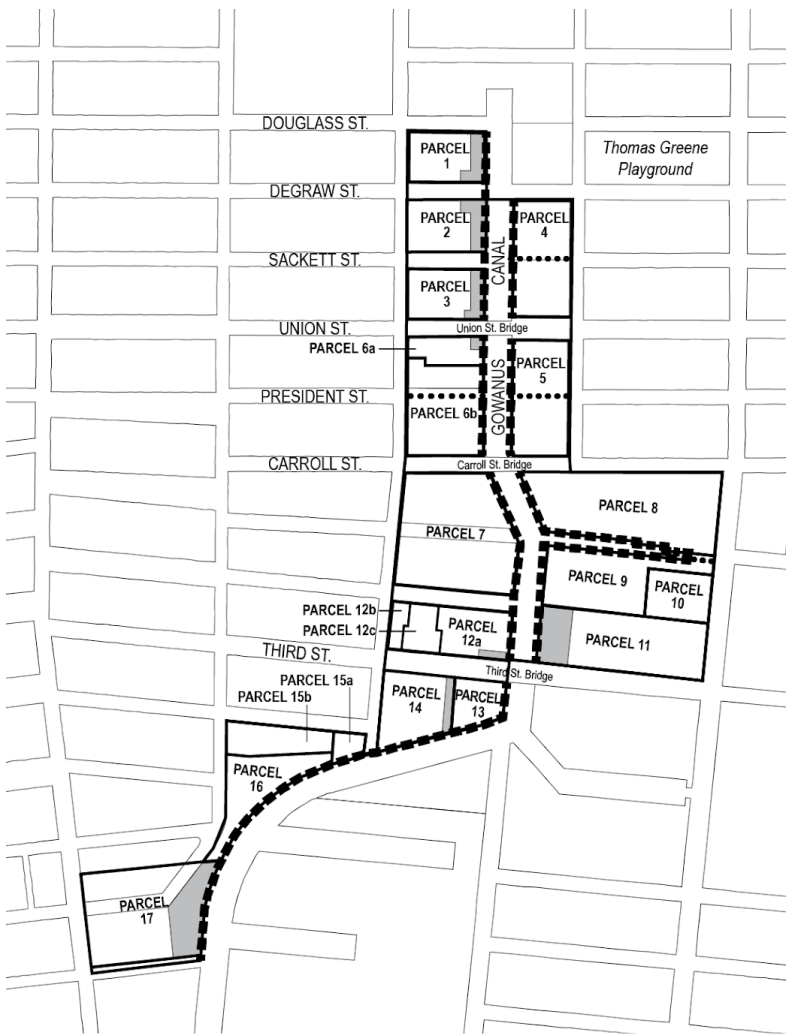


INSET 2



—— Tax lot line
 453/40 Tax block / lot number

Map 2: Public Access Elements (11/23/21)



- Parcel line
- ▬▬▬▬ Shore public walkway / waterfront yard
- Upland connection
- Supplemental public access area (designated location)



Map 3: Designated Visual Corridors (11/23/21)

