



Zoning Resolution

THE CITY OF NEW YORK
Zohran K. Mamdani, Mayor

CITY PLANNING COMMISSION
Sideya Sherman, Chair

Appendix A

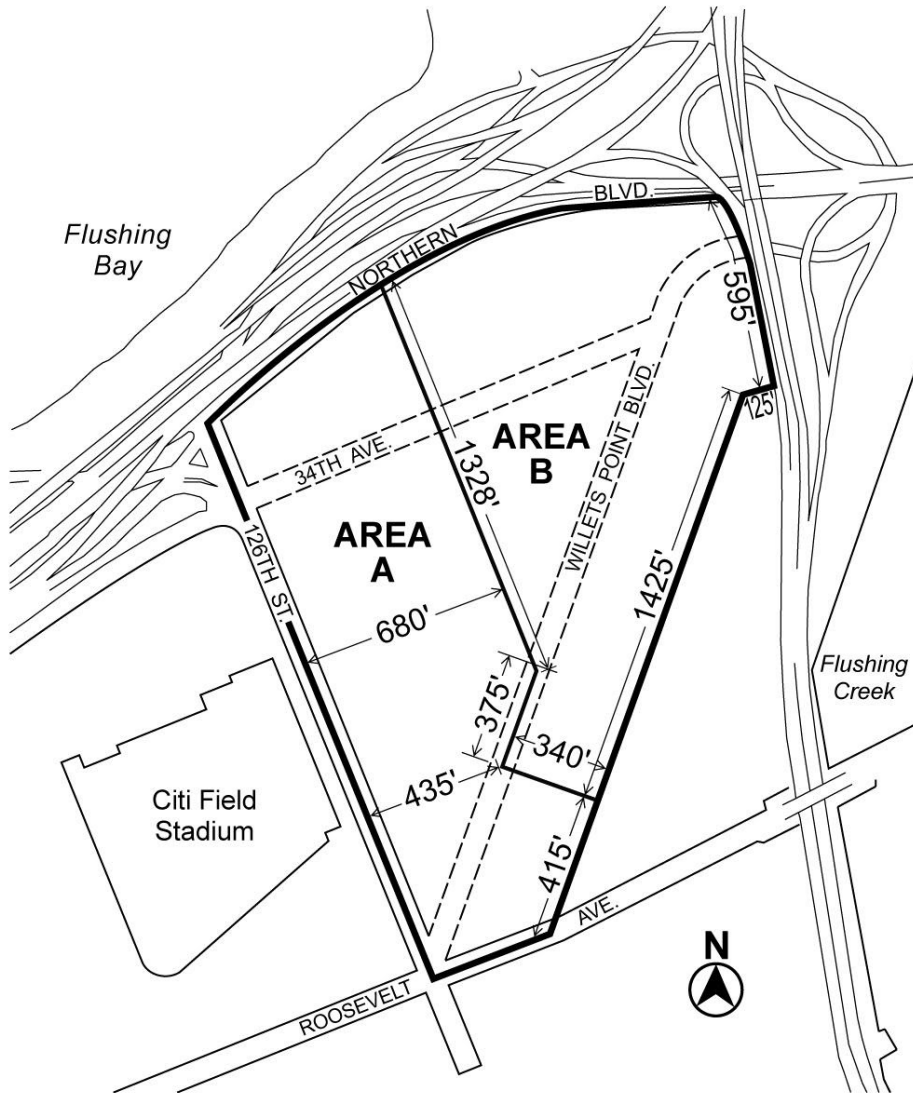
File generated by <https://zr.planning.nyc.gov> on 4/4/2026

Appendix A - Special Willets Point District Plan

LAST AMENDED

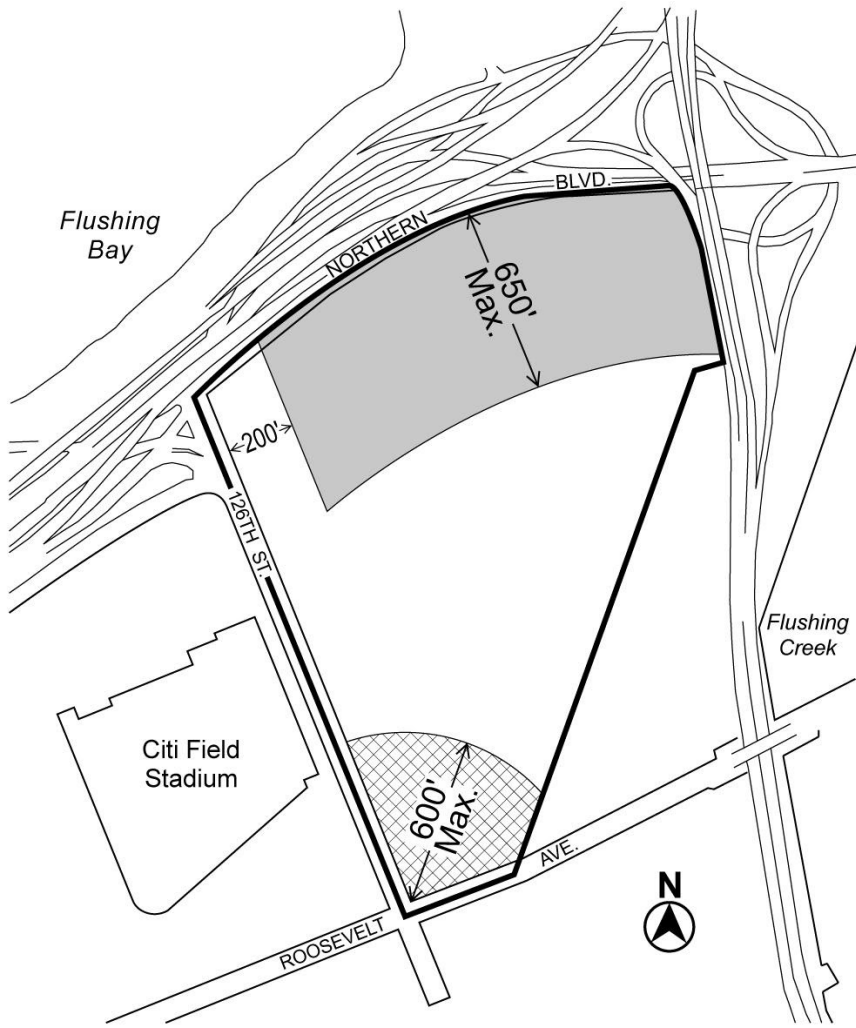
11/13/2008

Map 1 - Special Willets Point District Plan



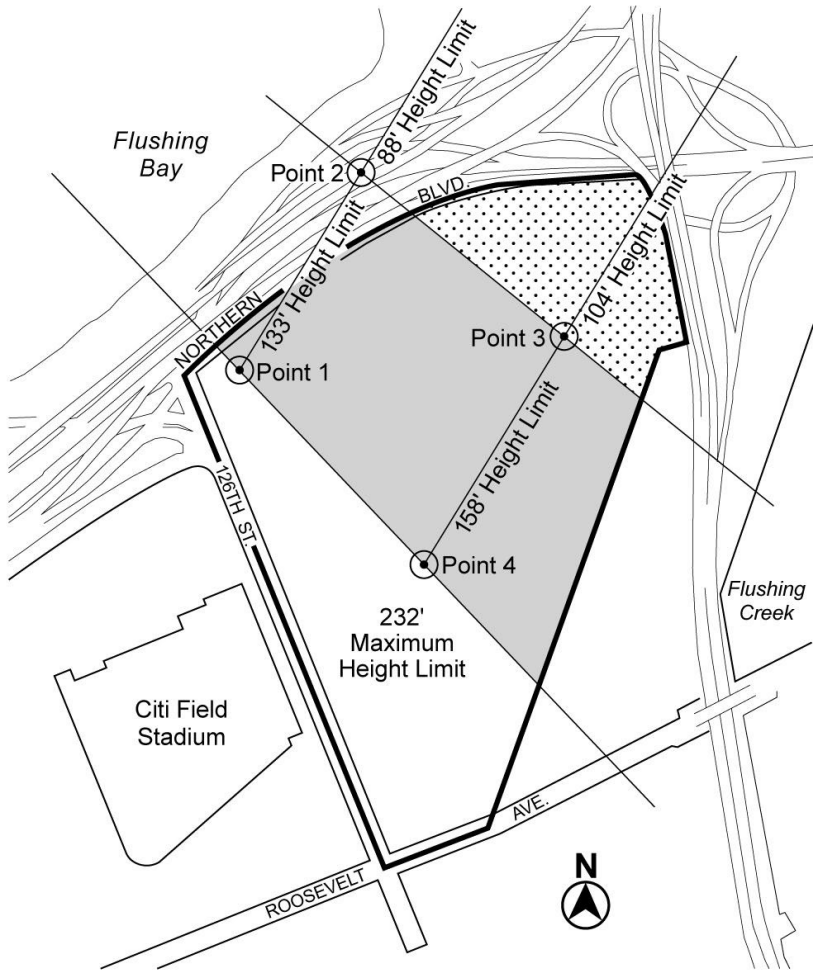
- Special Willets Point District Boundary
- - - Present or Former Street

Map 2 - Location Requirements for Convention Center, Cinema and Office Tower



- Special Willets Point District Boundary
- Convention Center Location
- ▨ Cinema and Office Tower Location

Map 3 - Height Limits



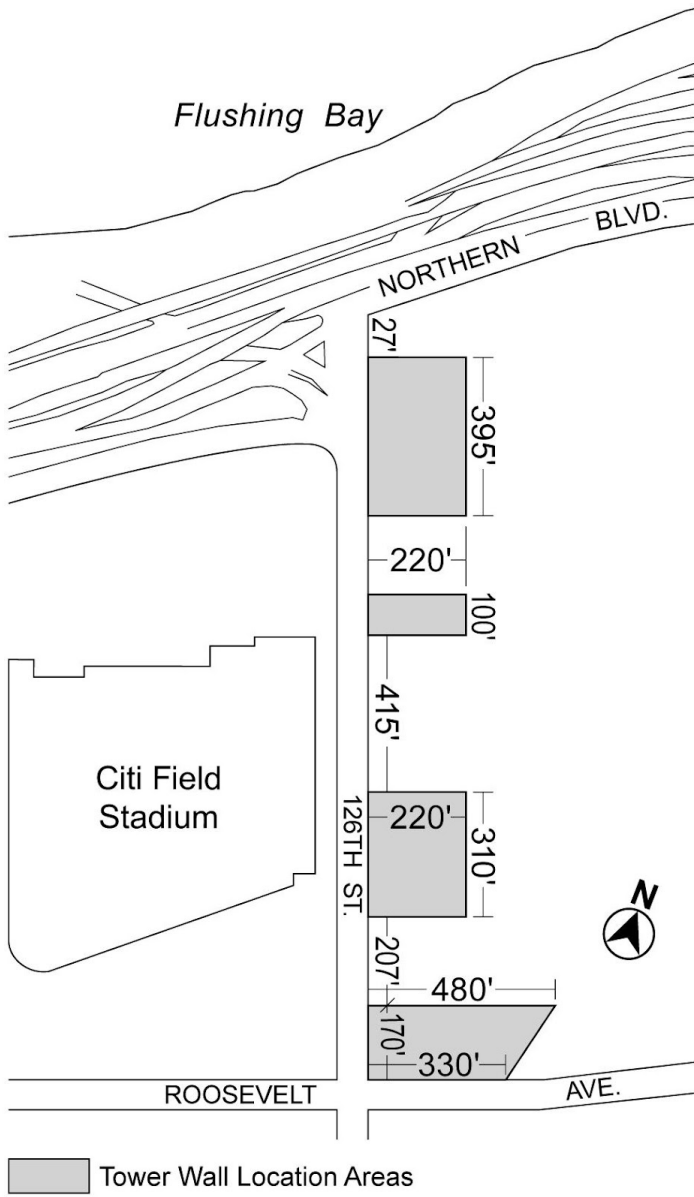
— Special Willets Point District Boundary

■ Outer Approach Surface

■ Inner Approach Surface

NOTE: Height Limits are measured Above Mean Sea Level (AMSL)

Map 4 - Locations of Tower Walls without Setbacks



Map 5 - Mandatory Intersections

