



Zoning Resolution

THE CITY OF NEW YORK

Eric Adams, Mayor

CITY PLANNING COMMISSION

Daniel R. Garodnick, Chair

Appendix

File generated by <https://zr.planning.nyc.gov> on 12/21/2024

Appendix - Special Harlem River Waterfront District Plan

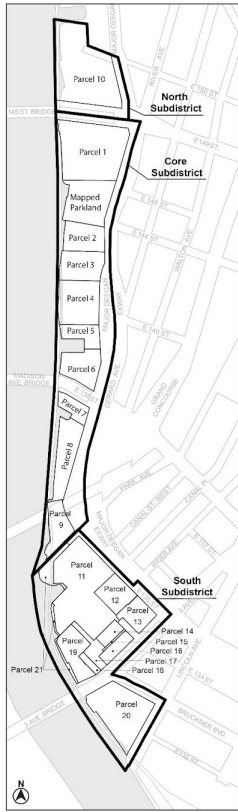
LAST AMENDED 12/11/2017

(12/11/17)

Map 1. Special Harlem River Waterfront District, Subdistricts and Parcels (87-A1)

Special Harlem River Waterfront District

Map 1- Special Harlem River Waterfront District and Parcels

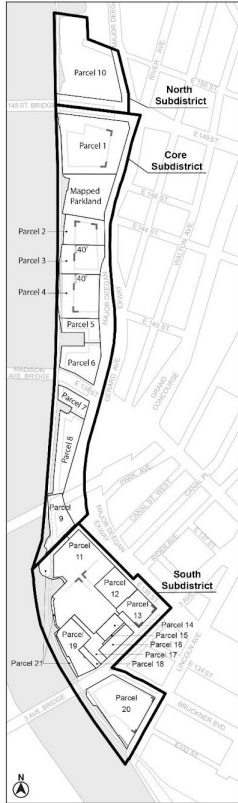


— Special Harlem River Waterfront District
— Parcel Line

Map 2. Designated Non-residential Use Locations (87-A2)

Special Harlem River Waterfront District

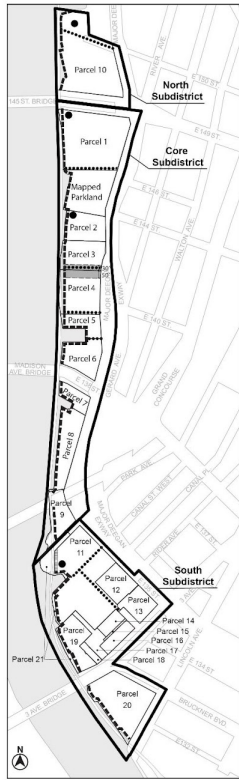
Map 2 - Active Use Requirements



Map 3. Waterfront Access Plan: Public Access Elements (87-A3)

Special Harlem River Waterfront District

Map 3 - Waterfront Access Plan: Public Access Elements

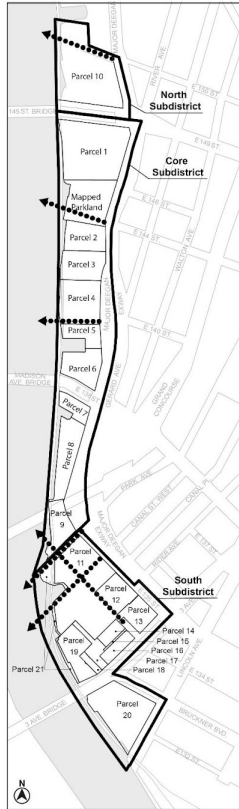


- Special Harlem River Waterfront District
- Parcel Line
- - - Shore Public Walkway
- ▨ Supplemental Public Access Area (SPW Location)
- Supplemental Public Access Area (Designated Location)
- ▨ Upland Connection (Within Flexible Location Zone)
- Upland Connection (Designated Location)

Map 4. Waterfront Access Plan: Visual Corridors (87-A4)

Special Harlem River Waterfront District

Map 4 - Designated Visual Corridors



- Special Harlem River Waterfront District
- Parcel Line
- ←●●● Visual Corridor (Designated Location)

