



Zoning Resolution

THE CITY OF NEW YORK

Eric Adams, Mayor

CITY PLANNING COMMISSION

Daniel R. Garodnick, Chair

Appendix A

File generated by <https://zr.planning.nyc.gov> on 1/3/2026

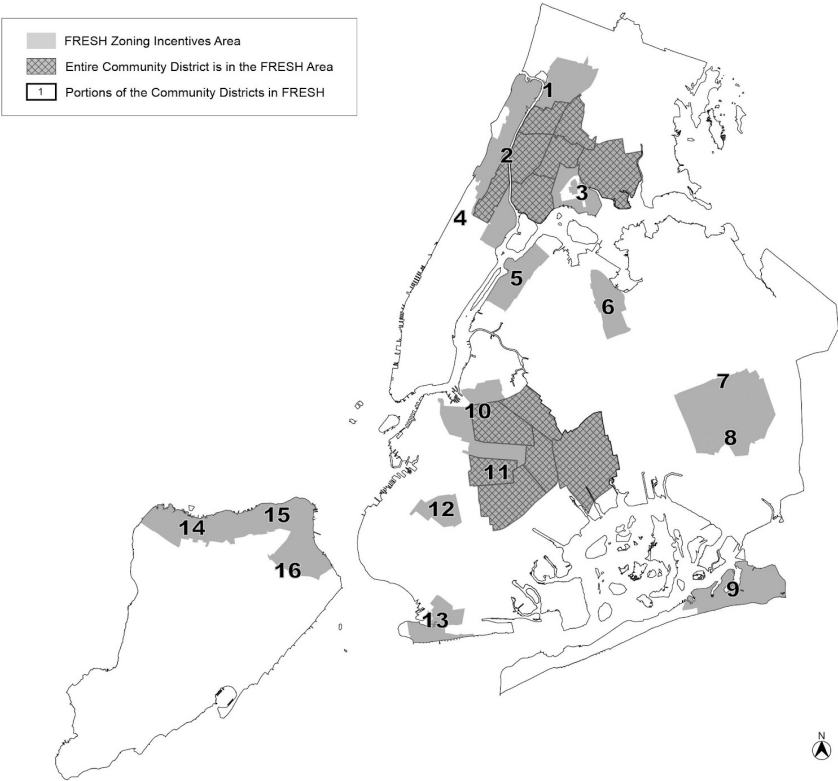
Appendix A - FRESH Food Store Designated Areas

LAST AMENDED12/15/2021

#FRESH food store# designated areas are:

- all of Manhattan Community District 10;
- all of Bronx Community Districts 1, 4, 5, 6, 7 and 9; and
- all of Brooklyn Community Districts 3, 4, 5, 9, 16 and 17.

Portions of other Community Districts are shown on Maps 1 through 16 in this Appendix A.



FRESH Map 1

FRESH 1 Area FRESH Expansion Area

N 0 0.25 0.5 Miles



FRESH Map 2



FRESH Map 3



FRESH Map 4



FRESH Expansion Area



•

•

0

0

0.5

0.5

Male

Male

35

35

Randall
Island

Central
Park

FRESH Map 5

FRESH 1 Area FRESH Expansion Area



FRESH Map 6

FRESH Expansion Area

N

00.250.5 Miles




FRESH Map 7



FRESH Map 8

FRESH 1 Area

 FRESH Expansion Area



FRESH Map 9

 FRESH Expansion Area



FRESH Map 10

■ FRESH 1 Area ▨ FRESH Expansion Area



0 0.25 0.5 Miles



FRESH Map 11

FRESH 1 Area FRESH Expansion Area

N 0 0.25 0.5 Miles




FRESH Map 12


FRESH 1 Area FRESH Expansion Area

N 0 0.25 0.5 Miles



FRESH Map 13

 FRESH Expansion Area







FRESH Map 16

 FRESH Expansion Area



0 0.25 0.5 Miles



