



## Zoning Resolution

THE CITY OF NEW YORK

Eric Adams, Mayor

CITY PLANNING COMMISSION

Daniel R. Garodnick, Chair

# **33-29 - Special Provisions Applying Along District Boundaries**

File generated by <https://zr.planning.nyc.gov> on 5/9/2024

---

**33-29 - Special Provisions Applying Along District Boundaries**

---

LAST AMENDED  
2/8/1962

C1 C2 C3 C4 C5 C6 C7 C8

In all districts, as indicated, open areas shall be provided in accordance with the provisions of this Section along the boundaries of #Residence Districts# except where such district boundaries are also the boundaries of railroad rights-of-way or cemeteries.

---

**33-291 - Required yards along district boundary coincident with side lot line of zoning lot in an R1, R2, R3, R4 or R5 District**

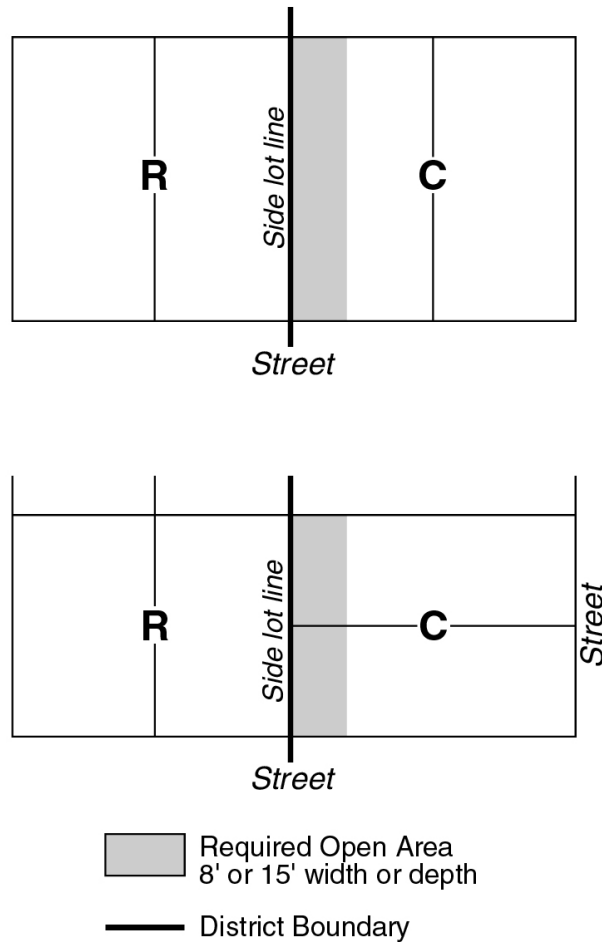
---

LAST AMENDED  
12/15/1961

C1 C2 C3 C4 C5 C6 C7 C8

In all districts, as indicated, along such portion of the boundary of a #Commercial District# that coincides with a #side lot line# of a #zoning lot# in an R1, R2, R3, R4 or R5 District an open area not higher than #curb level# shall be provided within the #Commercial District# with at least the width or depth set forth in the following table. Such an open area shall not be used for #accessory# off-street loading, or for storage or processing of any kind.

Districts	Required Width or Depth of #Yard# (in feet)
C1 C2 C3 C4 C5 C6 C7	8
C8	15



# REQUIRED YARD ALONG DISTRICT BOUNDARY COINCIDENT WITH SIDE LOT LINES (33 - 291)

## **33-292 - Required yards along district boundary coincident with rear lot lines of two adjoining zoning lots**

LAST AMENDED  
12/15/1961

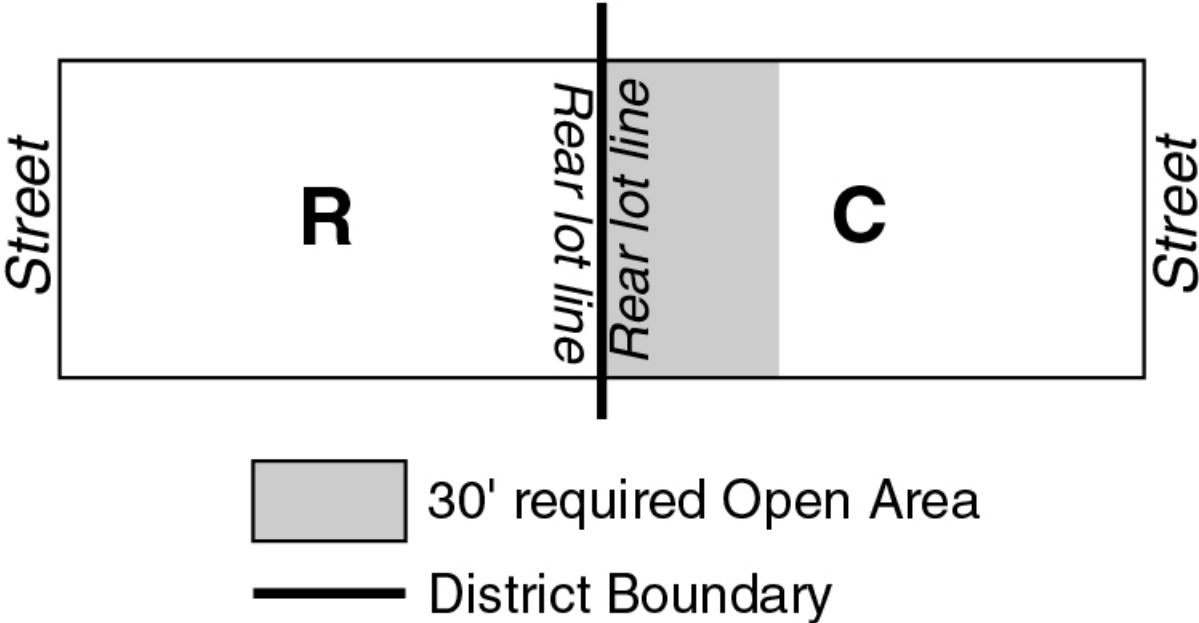
C1 C2 C3 C4 C5 C6 C7 C8

In all districts, as indicated, along such portion of the #rear lot line# of a #zoning lot# in a #Commercial District# which coincides with a #rear lot line# of a #zoning lot# in an adjoining #Residence District#, an open area at a level not higher than indicated in the following table, shall be provided along such boundary and within the #Commercial District#. Such an open area shall not be used for storage or processing of any kind.

## REQUIRED DEPTH OF YARD

Districts	Maximum Level of #Yard#	Depth (in feet)

C1 C2 C3 C4 C5 C6 C7	23 feet above #curb level#	30
C8	#Curb level#	30



**REQUIRED YARD ALONG DISTRICT BOUNDARIES COINCIDENT WITH REAR LOT LINES**  
(33 - 292)

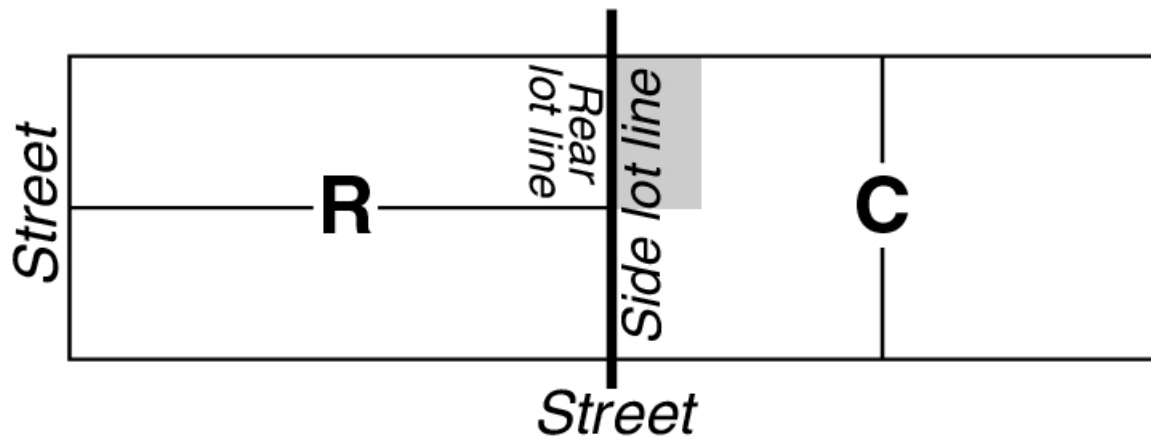
**33-293 - Required yards along district boundary coincident with side lot line of zoning lot in a Commercial District**



LAST AMENDED  
12/15/1961

C1 C2 C3 C4 C5 C6 C7 C8

In all districts, as indicated, along such portion of a #side lot line# of a #zoning lot# in a #Commercial District# that coincides with a #rear lot line# of a #zoning lot# in an adjoining #Residence District#, an open area at #curb level# of at least the width set forth in the following table shall be provided along such boundary within the #Commercial District#. Such an open area shall not be used for #accessory# off-street loading, or for storage or processing of any kind.

Districts	Required Width of #Yard# (in feet)
C1 C2 C3 C4 C5 C6 C7	8
C8	15



-  Required Open Area  
8' or 15' width
-  District Boundary

REQUIRED YARD ALONG DISTRICT BOUNDARIES  
(33 - 293)